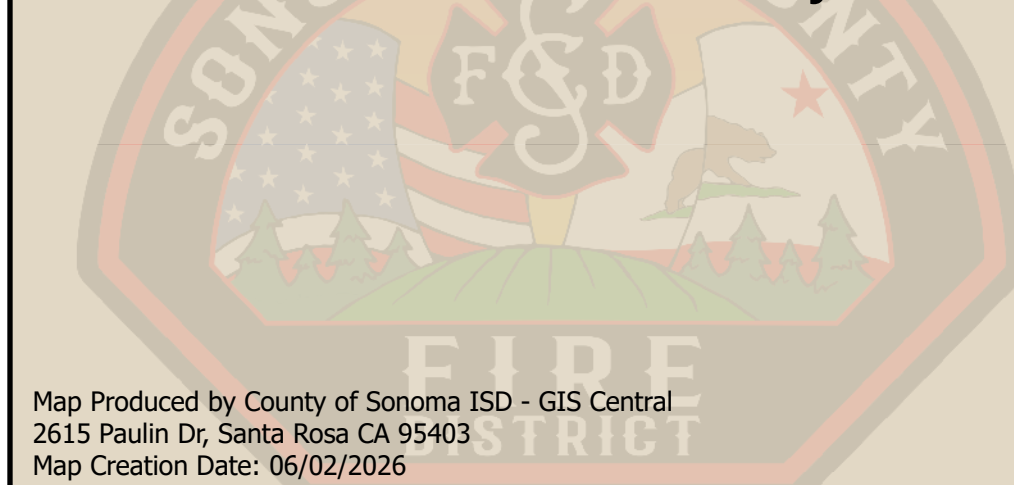
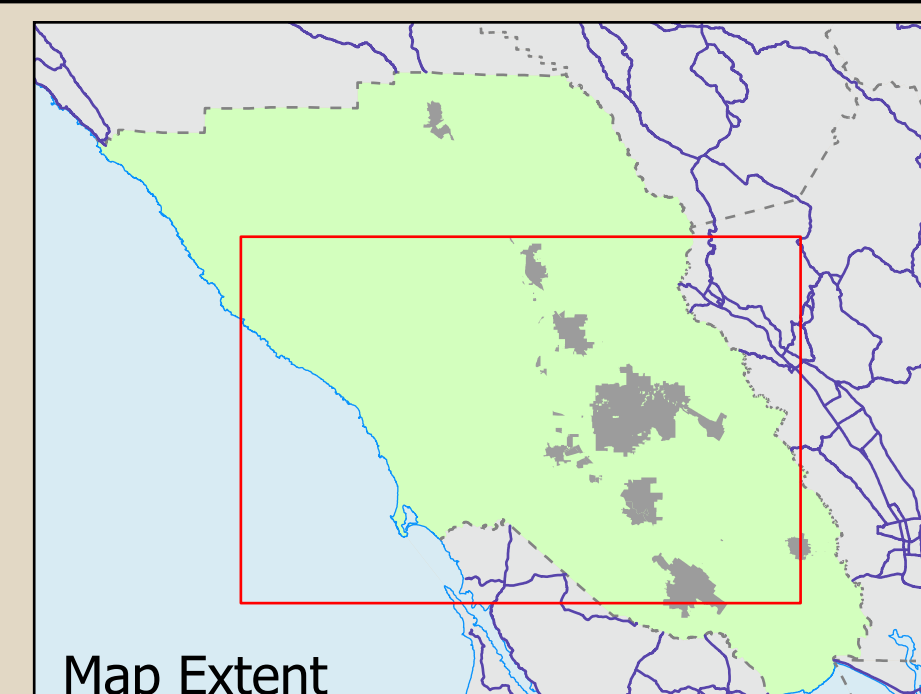
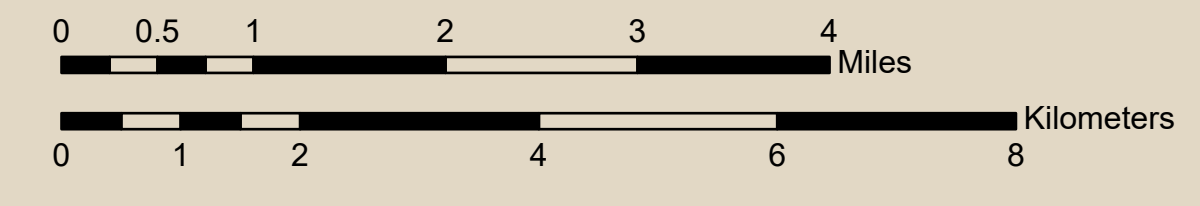



# Sonoma County Fire District EOA1 and Sonoma County Fire District ESZ



Map Produced by County of Sonoma ISD - GIS Central  
2615 Paulin Dr. Santa Rosa CA 95403  
Map Creation Date: 06/02/2026  
Map Revision Date:

- |   |                           |                             |
|---|---------------------------|-----------------------------|
| EOA1 SCD Ambulance Posting (January 11, 2024) | Coastline                 | Sonoma County Fire District |
| Fire Station: SCD                             | US Highway or State Route | Fire Districts              |
| Fire Station: Cal Fire                        | Railroad                  | EOA 1                       |
| Fire Station: Other Agency                    | Primary Rd                | SCD Ambulance Zone          |
| County Boundary                               | Secondary Rd              | Parks and Parkland          |



Author: Sonoma County Fire District  
Projection & Coordinate System Tics:  
California State Plane Coordinate System, Zone 11, NAD 83, US survey feet, Lambert Conformal Conic. Some data may have been re-projected from other coordinate systems and may not reflect surveyed and/or actual ground positions.  
Document Source and Date: 10-11-2024  
© ISD, GIS/Projects/FIRE/Zone7/SCFD/SCFEOA/SCFEOA.aprx  
County of Sonoma ISD GIS, U.S. Department of Agriculture (USDA) Natural Resources Conservation Services, National Cartography & Geospatial Center.

This map is provided as a visual display of county information. Reasonable effort has been made to ensure the accuracy of the map and data provided; nevertheless, some information may not be accurate. The positional accuracy of the data is approximate record of survey. THE MAPS AND ASSOCIATED DATA ARE PROVIDED WITHOUT WARRANTY OF ANY KIND, either expressed or implied, including but not limited to, the implied warranties of merchantability and fitness for a particular purpose. Do not make a business decision based on this data before validating your decision with the appropriate county agency or other government entity.